

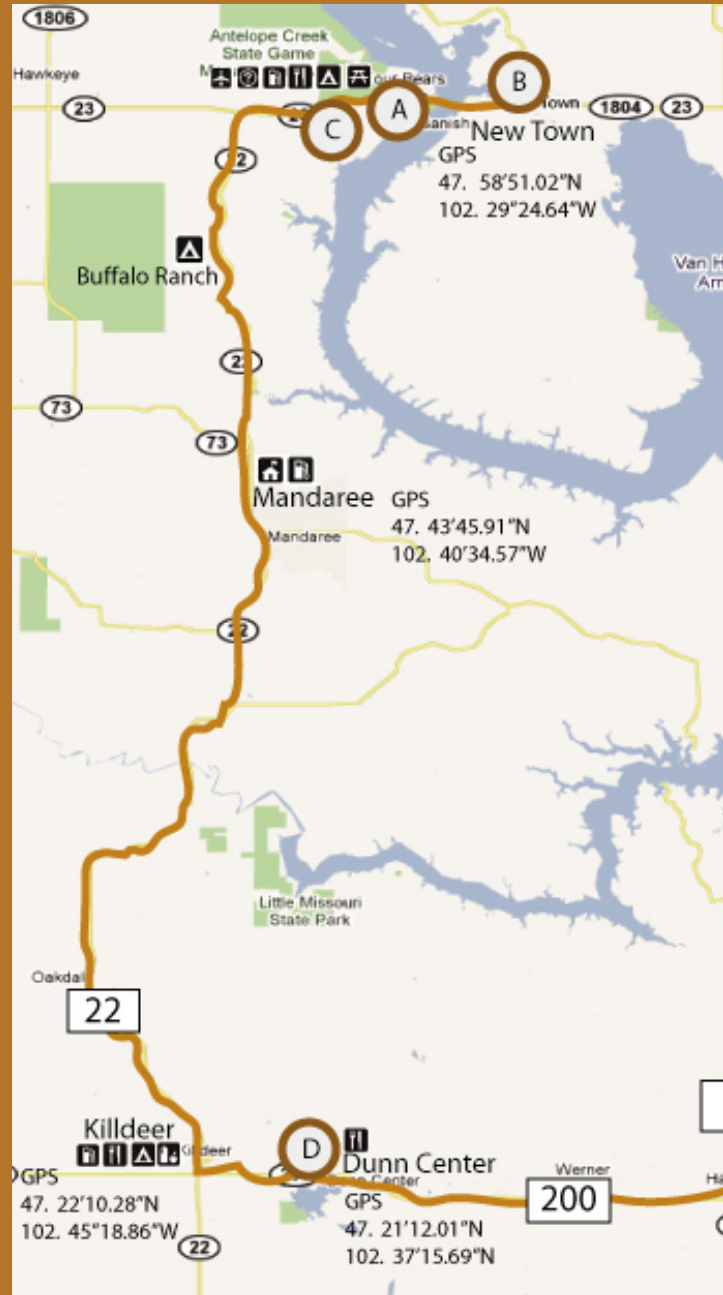
# EXPLORE MANDAN CULTURE



TWIN BUTTES, ND



HORSE CORRAL



## DAY TRIP TO TWIN BUTTES

- A) 8:00am Depart Four Bears Casino  
(Via NW Dakota 23)  
8:05am Arrive at Crow Files High Butte
- B) 8:25am Depart Crow Files High Butte  
(Via Dakota 23W)  
8:30am Arrive at Four Bears Bridge
- C) 8:50pm Depart Four Bears Bridge  
(Via Sakakawea St S)  
9:00 Arrive at Earth Lodge Village
- D) 9:40 Depart Earth Lodge Village  
(Via Dakota 22 S)  
11:25 Arrive at Knife River Quarry
- E) 11:55 Depart Knife River Quarry  
(Dakota 8 E)  
12:40 Arrive at Twin Buttes Community Center  
Traditional Lunch at Community Center
- F) 1:25 Depart Twin Buttes Community Center  
(Via Rt 20 N)  
1:35 Arrive at Lone Man Shrine
- G) 2:10pm Depart Lone Man Shrine  
(Via Rt 20 N)  
2:15 Arrive at Earth Lodge  
Horseback Ride with Champion Rider along Buttes
- E) 4:45pm Depart Earth Lodge  
(Via Rt 20 S & Rt 22 W)  
5:30pm Arrive at Twin Buttes Community Center
- A) 5:30pm Depart Twin Buttes Community Center  
(Via Dakota 23 N)  
8:15pm Arrive At Four Bears Casino



7 STONES SHRINE

## LONE MAN SHRINE



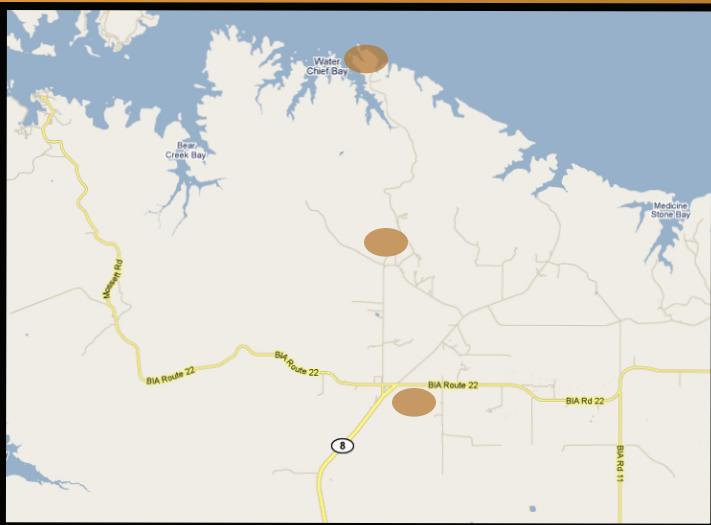
## TOBACCO GARDEN



## HORSEBACK RIDING



## SPOTTED BEAR EARTH LODGE



### Entertainment/Recreation

Edgewater Country Club	New Town, ND 58763	701-627-9407
Lake Sakakawea	New Town, ND 58763	701-627-4812
Three Tribes Museum	4 mi W on Hwy 23, New Town, ND 58763	701-627-4477
Cultural Preservation New Town Museum	Po Box 147, New Town, ND 58763	701-627-5129
Killdeer Mountain Four Bears Scenic Byway	Killdeer	701-764-6092
Medicine Hole	Killdeer Mountains	701-764-5805
Little Missouri State Park	17 miles north of Killdeer on Highway 22	
Killdeer Battlefield State Historic State Park	10 1/2 miles northwest, killdeer	701-328-2666
Dunn County Historical Museum	153 Museum Trail, Dunn Center	701-548-8111
Beulah Park District	610 Beulah Bay Dr, Beulah, ND	701-873-5916
White Shield Coummunity Building	1620 61 Ave BW #C Roseglen, ND	701-743-4141
Indian Hills Resort	7276 14 St NW Garrison, ND	701-938-4737
Little Missouri Public Use Area	Little Missouri Public Use area 58626	
Bear Creek Bay Public Use Area	Bear Creek Bay Public Use Area 58636	
Beulah Bay Public Use Area	Beulah Bay Public Use Area 58523	
Charging Eagle Bay Public Use Area	Charging Eagle Bay Public Use Area	
Deepwater Creek State Game Manament Area	58540	
Moccasin Bay Public Use Area	Moccasin Bay Public Use Area 58757	
Lake Ilo National Wildlife Refuge	Lake Ilo National Wildlife Refuge 58626	701-754-5474
Earth Lodge Village	South on Lake Sakakawea St	
Lake Susie National Wildlife Refuge	Lake Susie National Wildlife Refuge, 58779	
Knife River Quarries	East of Dunn Center on Highway 22	
Knife River Indian Villages National Historic Site	1/2 mile north on county road 37	701-745-3300

### Lodging & Camping

Sunset Motel	502 1st St NE, New Town, ND 58763	701-627-3316
Cottage Inn	221 Main St, New Town, ND 58763	701-627-4217
4 Bears Casino and Lodge	HC 3 Box 2A, New Town, ND 58763	800-294-5454
Mountain View Motel	Mt View Street., Killdeer, ND 58640	701-764-5843
Killdeer RV Park	Just off highway 22, Killdeer	701-764-5295
Lazy L Motel	280 2nd Ave NW., Killdeer, ND 58640	701-764-6560
Halliday Motel	681 Seventh St. S.W.	701-938-4777

### Restraunts

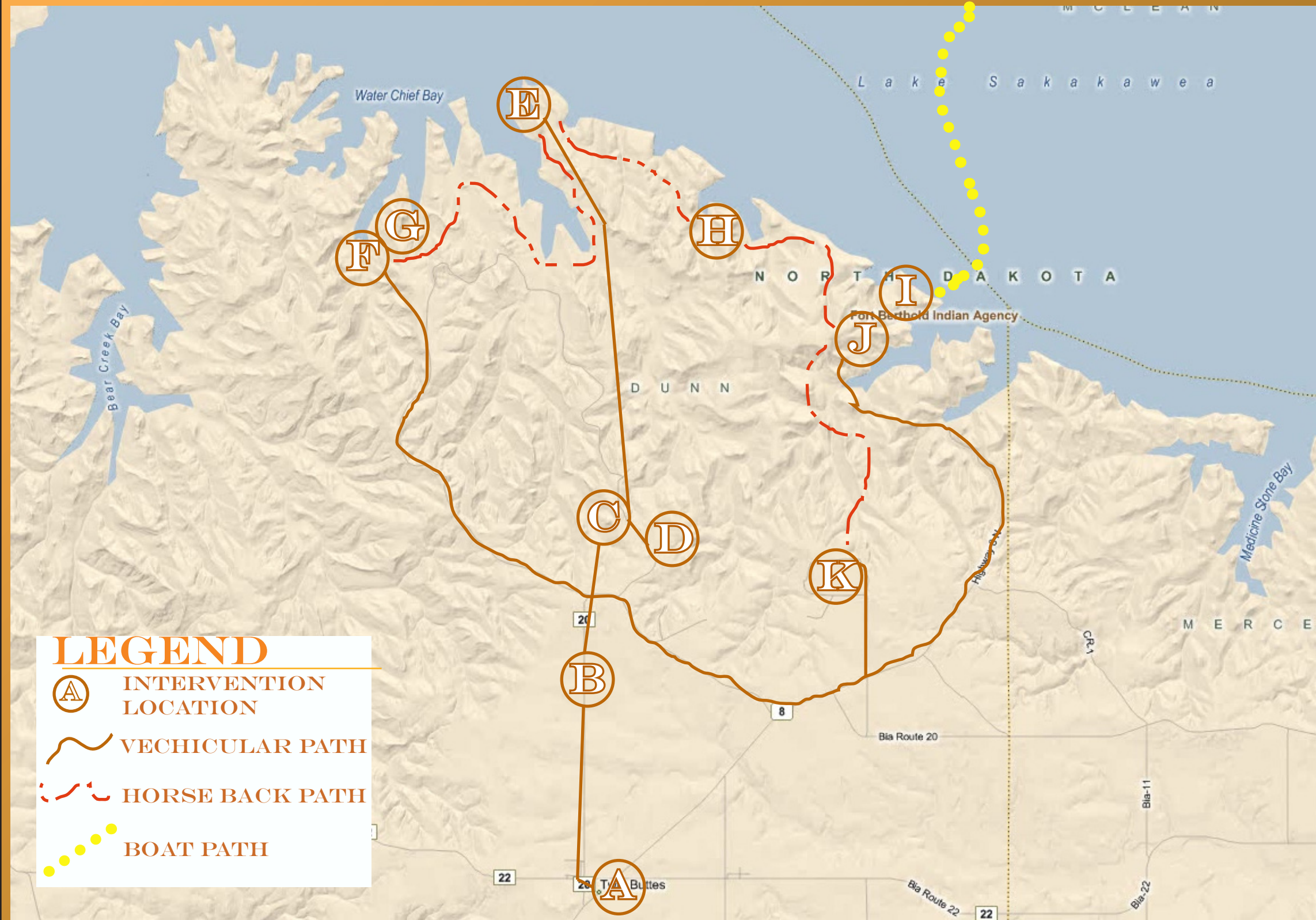
Better B Café	204 Main St, New Town, ND 58763	701-627-3888
S&L Tavern	Eastern Outskirts of town on highway 23	
Riverside Steakhouse and Lounge	358 Main St, New Town, ND 58763	701-627-4403
Explorers Café	204 Main St, New Town, ND 58763	701-627-4494
Scenic 23 Club	1803 Van Hook, New Town, ND 58763	701-627-3949
27-8 Bar	355 Highway 22., Killdeer, ND 58640	701-764-2781
Ilo Bar	22 W Main St., Dunn Center, ND 58626	701-548-8190
Roosterz	119 Main St., Halliday, ND 58636	701-938-4354
Triangle Bar	28 Main St., Halliday, ND 58636	701-938-4625

**FOR MORE INFORMATION OR TO SET UP A TOUR CONTACT:**

**MHA TOURISM OFFICE  
336 MAIN STREET  
NEW TOWN, ND 58763  
PHONE (701)627-2243  
FAX (701)627-2250**

**EMAIL: TOURISM@MHANATION.COM**

# ADDITIONAL TOURISM PROPOSALS



# TWIN BUTTES COMMUNITY CENTER

## TWIN BUTTES COMMUNITY CENTER KITCHEN



In an expansion of the existing Twin Buttes Community Center, a commercial kitchen expansion is proposed. This kitchen will provide functions to both the community members and the tourists. Tourists will be able to utilize the kitchen as they stop at the Community Center mid-day for a meal of traditional foods prepared by the elders. Tribe members will be able to use the space to hold lessons and group functions where cooking traditions could be passed on through the generations.

## TWIN BUTTES COMMUNITY CENTER CULTURAL LEARNING



Visitors of Twin Buttes and surrounding area will be enriched with cultural information about the Mandan tribe and the Twin Buttes area. People will get the opportunity to learn stories of the Mandan people, create traditional crafts and learn about the living history. The cultural learning center will be filled with history and ongoing traditions to be passed through all visitors.

ADDITIONAL TOURISM PROPOSALS

# **B** TWIN BUTTES DIRECTIONAL SIGNAGE



The directional signage placed along the paths will help guide people through their day. Information will be included on the signage such as arrival times, wildlife to look for and other needed information. These will be placed strategically along the path to allow for easy access while driving, riding a horse and hiking.

ADDITIONAL TOURISM PROPOSALS

# © LONE MAN/7 STONES SHRINES

## LONE MAN SHRINE



The existing Lone Man Shrine and 7 Stones Shrine are located across the street from one another. This gives the guided tour who is taking the tourists from the Twin Buttes Cultural Center to the Spotted Bear Camp and opportunity to teach them about these stories. on their path to the camp, they may pull over to the side of the road, and visit both shrines while the guide tells their stories.

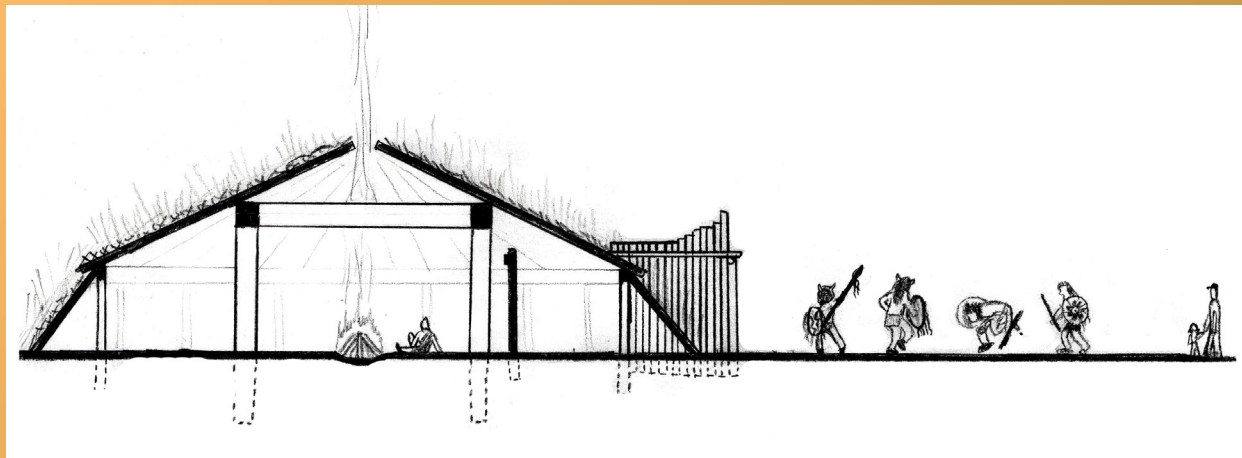
ADDITIONAL TOURISM PROPOSALS



# TWIN BUTTES BUFFALO DANCE



The Buffalo Dance is a tradition of the Mandan People. Near Twin Buttes, a proposed area will be set up to hold a Buffalo Dance to be held at the tribe's discretion.

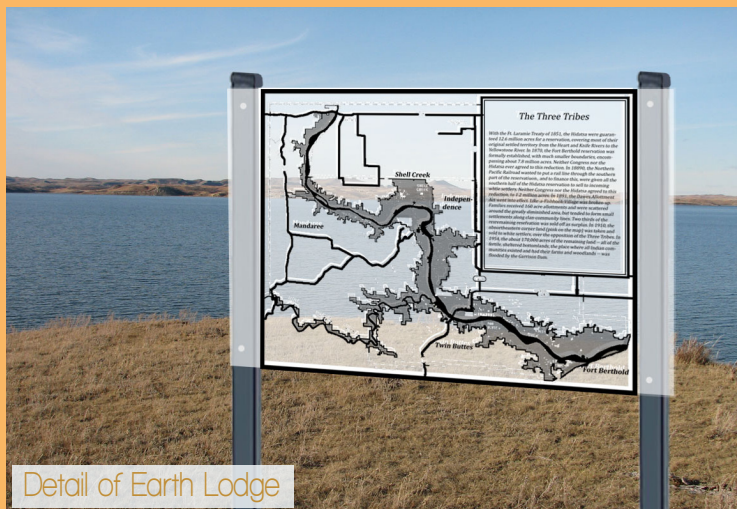


Detail of Earth Lodge

## ADDITIONAL TOURISM PROPOSALS

# SPOTTED BEAR CAMP

## INTERPRETIVE SIGNAGE



Detail of Earth Lodge



Atop a bluff on the Spotted Bear Camp, interpretive signage will be placed facing Lake Sakakawea. The signage will show and describe the locations of the tribal villages that once inhabited the river basin.

## NORTHERN LIGHTS VIEWING



Seating Detail

The bluffs of Twin Buttes provides a spectacular place for to view the northern lights. Comfortable cut outs of the ground allow for individual or multi-person seating. Every spot on the bluff provides a great view to the wonderful phenomenon in the sky. Visitors will enjoy a nice break from the day after all the activities that had taken place before and really appreciate the rural feeling that Twin Buttes provides.

## ADDITIONAL TOURISM PROPOSALS



# SPOTTED BEAR CAMP

## SWIMMING BEACH




Near the bluff at the Spotted Bear Camp, a sandy beach will be proposed off of Lake Sakakawea. This beach will be open to the public, and boaters traveling by.

ADDITIONAL TOURISM PROPOSALS

# TWIN BUTTES RAPTOR REHABILITATION CENTER



A raptor rehabilitation center is proposed within horseback riding distance from the Spotted Bear Camp and has road access for vehicular travelers. This rehabilitation center will benefit the vast amount of rare raptor species in the area, as well as providing a new amenity to the Fort Berthold Reservation.



Cabin style lodging is proposed near the Raptor Rehabilitation Center. This will provide lodging for any tourists wishing to stay over night, or housing for any staff working in the area.

## ADDITIONAL TOURISM PROPOSALS

# SUICIDE RACE

A location near Lake Sakakawea will be provided for Twin Buttes' Annual Suicide Race. This will allow the event to become a larger spectator sport and attract more participants and viewers. This area is also along one of the trail rides from the Spotted Bear Camp, allowing risky tourists to give it a try.



Detail of Tiered Seating

## ADDITIONAL TOURISM PROPOSALS

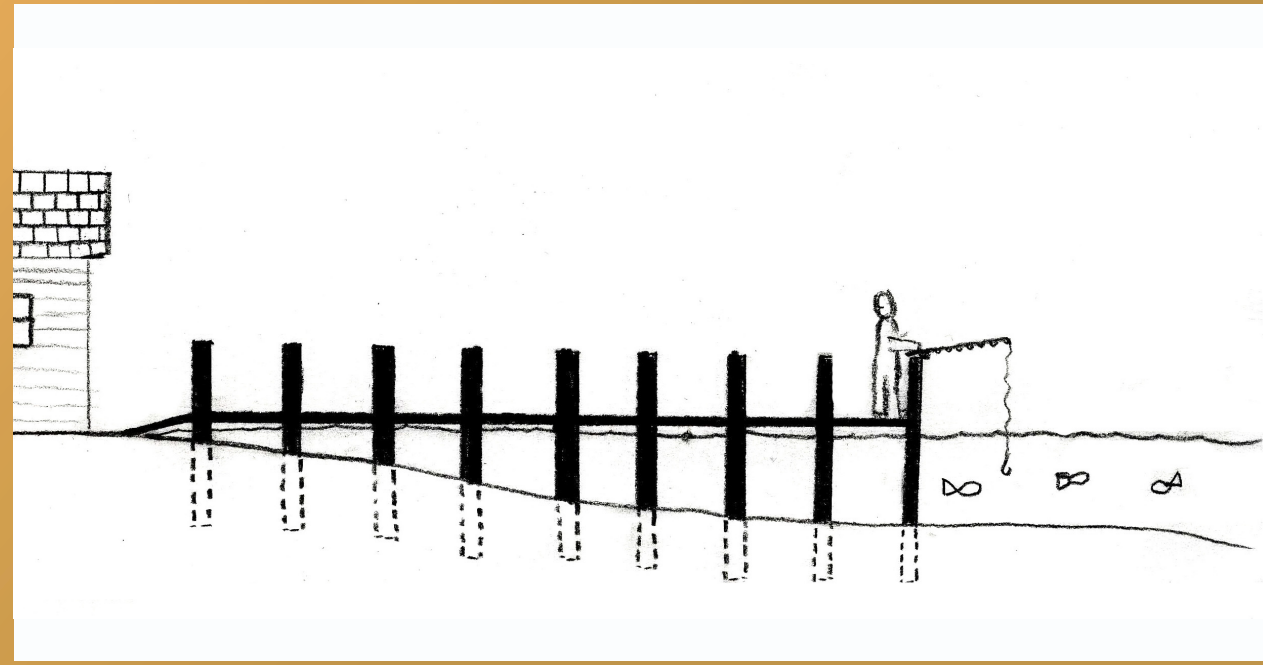


# TWIN BUTTES MARINA

A marina is suggested to take better advantage of Lake Sakakawea. This marina will be open to the public for use and will connect to the marina across the lake in White Shield. This path will reduce the travel time from city to city by over four hours.



Plan of Marina



Detail of Dock

## ADDITIONAL TOURISM PROPOSALS

# J TWIN BUTTES CORRAL NEAR THE WATER



Two corrals are proposed for the Twin Buttes Area. The first at the Spotted Bear Earth Lodge, and the second near the Twin Buttes Marina. The Corral near the water will allow travel by horseback between the earth lodge and the marina as people travel to White Shield.

# TOBACCO GARDEN



Plan of Tobacco Garden

Tobacco gardens can be a great asset for the Mandan tribe as well as a learning tool for visitors. The tobacco field can be harvested and used in traditional ceremonies throughout the year. The tobacco will be used with discretion.

## ADDITIONAL TOURISM PROPOSALS